

Transforming businesses into digital enterprises by unleashing the power of Location, Maps, IoT and AI

Since inception, we've helped 5000+ enterprise customers - from global tech giants to automakers and corporates, as well as thousands of small & medium businesses.

Contact us

The brands you use, use Mappls. Powering maps and location intelligence for global app developers, big tech firms and industry leaders.



Our Enterprise Stack

Technology and AI that help organisations do more

- Field Force Management
- Fleet Tracking
- Geospatial Planning
- APIs and SDKs
- Custom Solutions

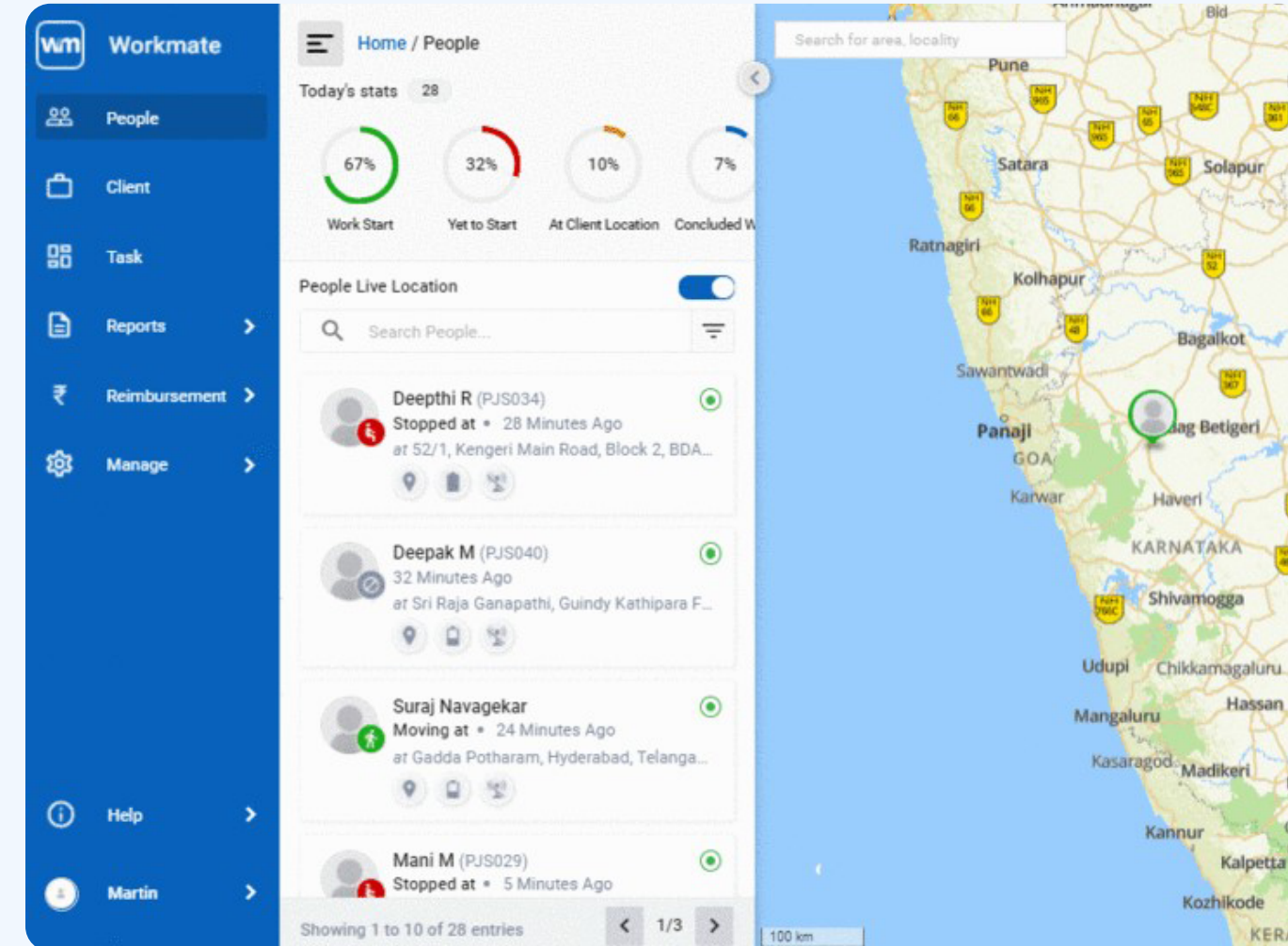
'Uberize' your field force with automation powered by maps and location

Optimize your field operations strategy

Boost the productivity of your enterprise by utilising sales automation features that will organise daily tasks for your sales teams.

Live monitor planned field tasks, measure productivity by location-enabling your field force and automate reimbursements of your field teams to automate payouts.

[Learn more](#) > [Contact us](#) >



Use cases

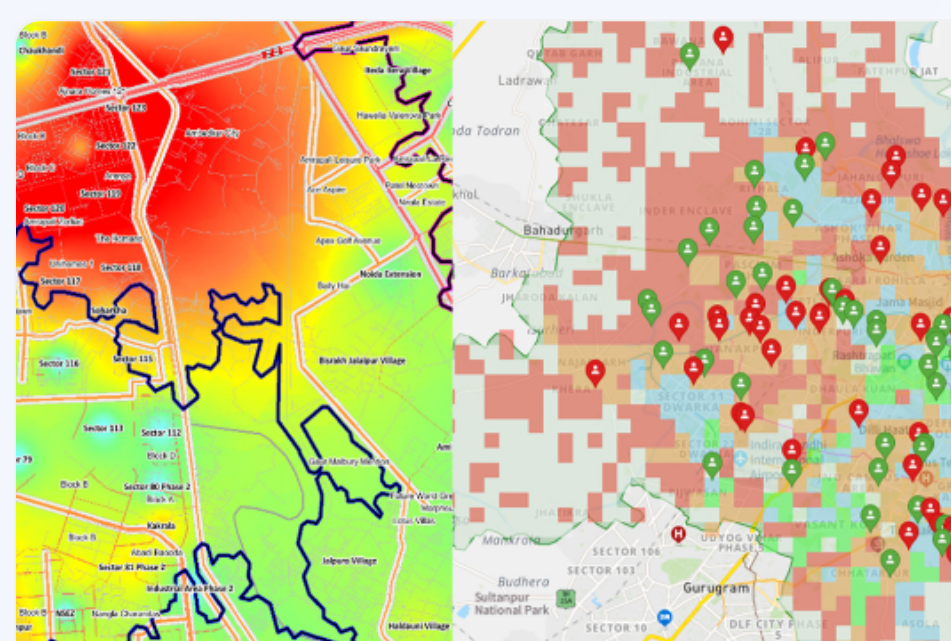
Maps, Location, AI and IoT solutions across industry verticals and functions

- By Function
- By Industry



Technology and IT

Vector Map SDK, Search API, Routing and Navigation API, map tiles, traffic services, live location and more



Sales and distribution planning

GeoCRM for sales planning, live field tasks monitoring, automated reimbursements and more




Marketing

Visualise customer brand preferences, post campaign analytics, AI intelligence from field captured photos and more




Human Resources

Employee attendance system, site selection for new offices, vehicle vaftay amongst employees and more



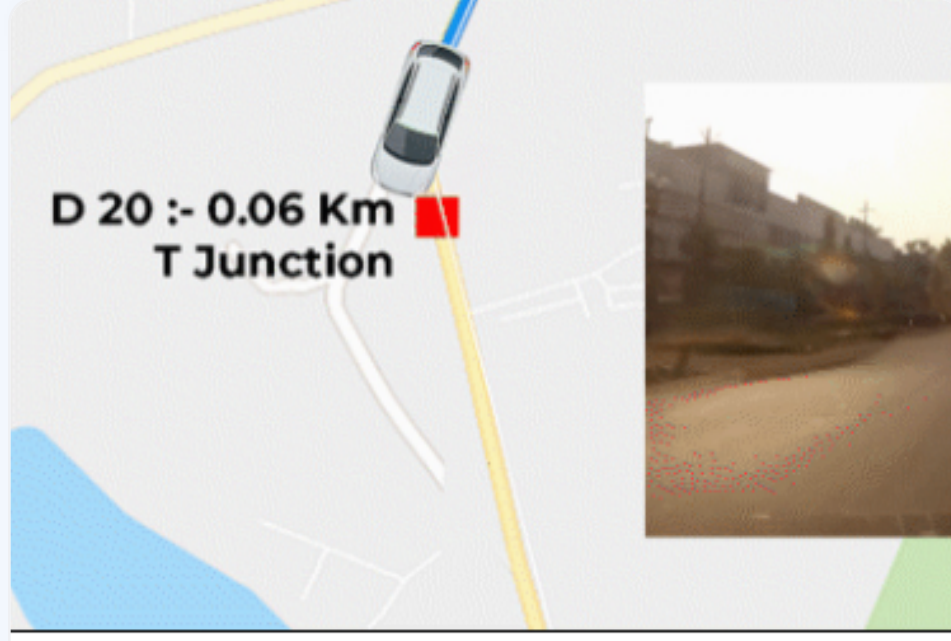
Call Center Operations

Address capture tools, data hygiene, address standardisation and more



Field Service and Operations

Automate address capture of locations, turn-by-turn navigation for field operations and more



Logistics

Route risk assessment, route planning, live tracking, driving behaviour analytics and more



Business Intelligence

Leverage mapping information that is real-time and dynamic for business intelligence and more

Enterprises ♥ Mappls

Over 5000 enterprises and leading brands trust Mappls



DELHIVERY

Better maps help in better precision of the customer's location, thereby helping us deliver faster. Service precision and delivery are the two prominent things that tie-up with maps and geocoding, and Mappls is a pioneer in this space.

Kapil Bharti
CTO & Co-founder, Delhivery



Ready to get started?

Talk to one of our enterprise solutioning experts

Contact us