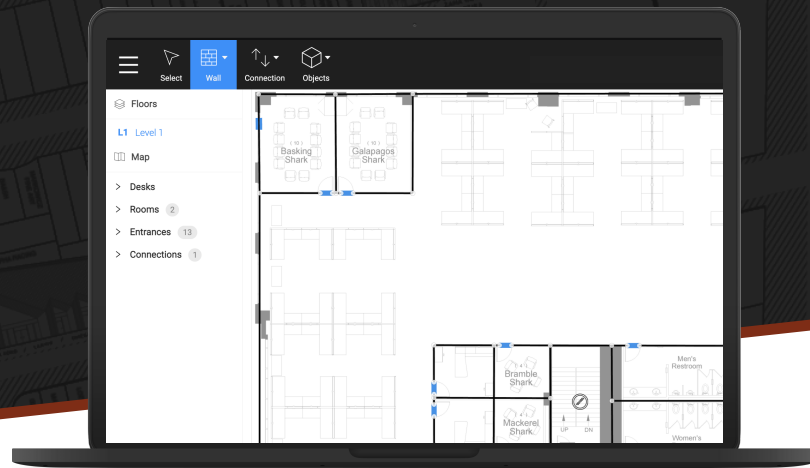


MAPPEDIN EDITOR

Our one-stop, cloud-based map editor allows anyone to easily create and maintain venue maps. The intuitive, component based map design approach prioritizes simplicity and encourages quick updates while minimizing editing errors.









ONE MAP EVERYWHERE

Pair with other Mappedin products to greatly reduce time spent maintaining indoor maps across your organization. With Mappedin, you can update your property maps in one place and have those updates pushed live across all indoor mapping experiences.

SIMPLE MAP MAINTENANCE

As your venue changes and grows over time, ensure map accuracy with intuitive tools in Mappedin Editor. With advanced machine learning to suggest the placement of doors and walls.



-  Create 2D and 3D Maps
-  Update Map Geometry
-  Autosave and Publish Changes
-  Collaborate with teammates
-  Door & Wall Suggestions
-  Automatic Pathing

FLEXIBLE DATA EXPORTS

Along with publishing to all of Mappedin's applications, and SDKs Mappedin Editor can export your maps through standardized formats. Mappedin Venue Format (MVF) and Indoor Mapping Data Format (IMDF) give you complete control over which renderer you want to use for your mapping experience. Data exported with MVF & IMDF include:

-  Buildings
-  Levels
-  Locations
-  Obstructions
-  Connections
-  POI & Pathing

KEY PRODUCT BENEFITS

-  Purely web-based experience with no apps to download
-  Intuitive, self-serve tools that can be used by anyone

1350+
LIVE VENUES

1.3B+
SQ.FT MAPPED

54+
COUNTRIES

